







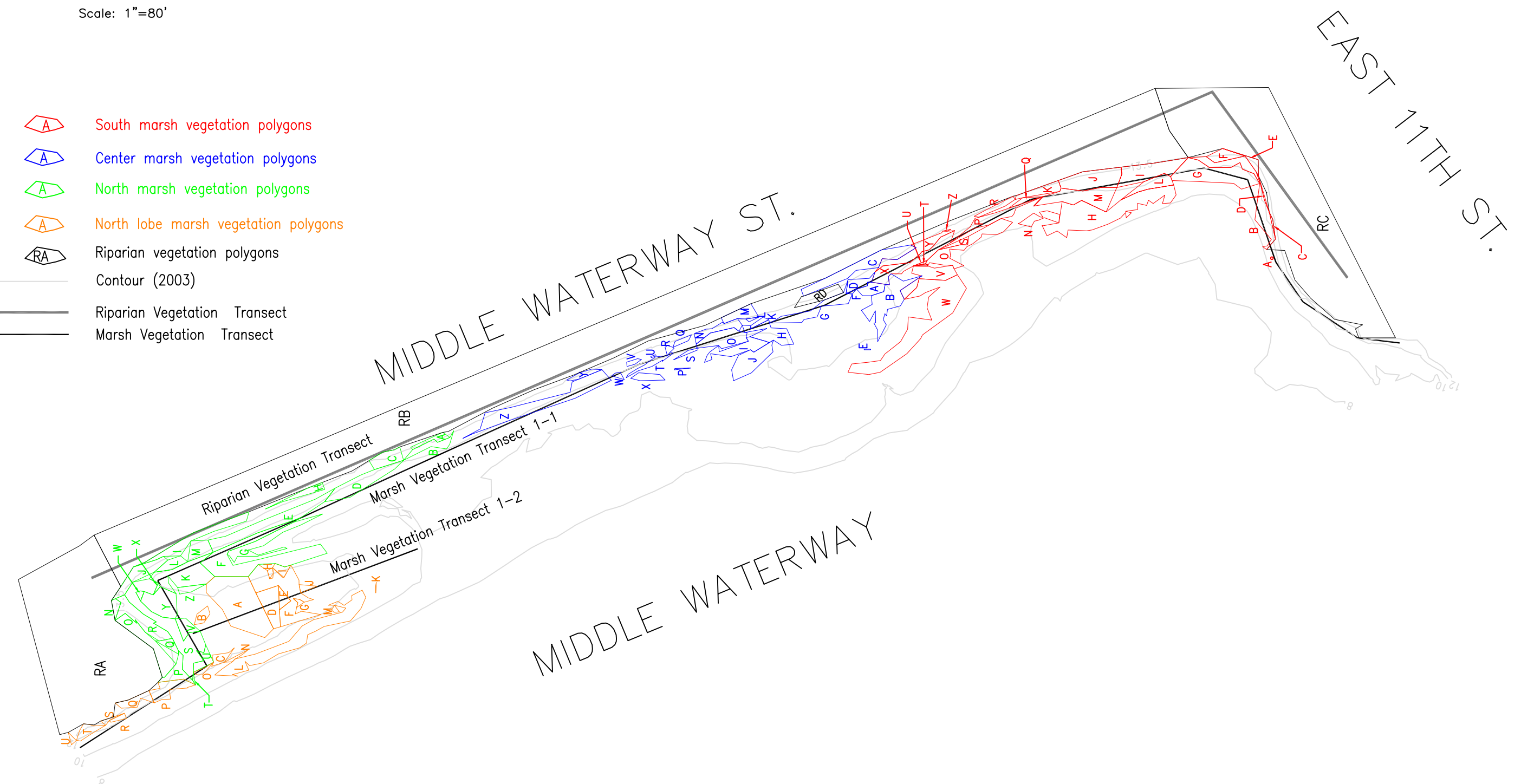


-  South marsh vegetation polygons
-  Center marsh vegetation polygons
-  North marsh vegetation polygons
-  North lobe marsh vegetation polygons
-  Riparian vegetation polygons
-  Contour (2003)
-  Riparian Vegetation Transect
-  Marsh Vegetation Transect



COMMENCEMENT BAY RESTORATION

January 2005

Figure 3-11

YEAR 3 (2004) MONITORING REPORT

Middle Waterway (Simpson/Trustees) marsh and riparian vegetation coverage.